

This article was downloaded by:

On: 15 January 2011

Access details: *Access Details: Free Access*

Publisher *Taylor & Francis*

Informa Ltd Registered in England and Wales Registered Number: 1072954 Registered office: Mortimer House, 37-41 Mortimer Street, London W1T 3JH, UK



## Chemistry and Ecology

Publication details, including instructions for authors and subscription information:

<http://www.informaworld.com/smpp/title~content=t713455114>

### Sources and Distribution of Heavy Metals in East China Sea Surface Sediments

Hung-Yu Chen<sup>ab</sup>; Chih-An Huh<sup>a</sup>; Ning-Yu Chang<sup>b</sup>; Ju-Chin Chen<sup>b</sup>

<sup>a</sup> Institute of Earth Sciences, Academia Sinica, Taipei, Taiwan, ROC <sup>b</sup> Institute of Oceanography, National Taiwan University, Taiwan, ROC

**To cite this Article** Chen, Hung-Yu , Huh, Chih-An , Chang, Ning-Yu and Chen, Ju-Chin(2000) 'Sources and Distribution of Heavy Metals in East China Sea Surface Sediments', *Chemistry and Ecology*, 17: 3, 181 – 194

**To link to this Article:** DOI: 10.1080/02757540008037672

**URL:** <http://dx.doi.org/10.1080/02757540008037672>

PLEASE SCROLL DOWN FOR ARTICLE

Full terms and conditions of use: <http://www.informaworld.com/terms-and-conditions-of-access.pdf>

This article may be used for research, teaching and private study purposes. Any substantial or systematic reproduction, re-distribution, re-selling, loan or sub-licensing, systematic supply or distribution in any form to anyone is expressly forbidden.

The publisher does not give any warranty express or implied or make any representation that the contents will be complete or accurate or up to date. The accuracy of any instructions, formulae and drug doses should be independently verified with primary sources. The publisher shall not be liable for any loss, actions, claims, proceedings, demand or costs or damages whatsoever or howsoever caused arising directly or indirectly in connection with or arising out of the use of this material.

# SOURCES AND DISTRIBUTION OF HEAVY METALS IN EAST CHINA SEA SURFACE SEDIMENTS

HUNG-YU CHEN<sup>a,b,\*</sup>, CHIH-AN HUH<sup>a</sup>, NING-YU CHANG<sup>b</sup>  
and JU-CHIN CHEN<sup>b</sup>

<sup>a</sup>*Institute of Earth Sciences, Academia Sinica, P.O. Box 1-55, Nankang, Taipei, Taiwan, ROC;* <sup>b</sup>*Institute of Oceanography, National Taiwan University, P.O. Box 23-13, Taipei, Taiwan, ROC*

(Received 1 March 2000)

Box cores and surficial sediments collected from the shelf, slope and Okinawa Trough of the East China Sea were analyzed for loss on ignition, and concentration and speciation of Al, Fe, Mn, Pb, Cd, Cu and Zn. In general, concentrations of these metals are higher in the inner shelf and lower in the midshelf, but the highest LOI, Cd and Mn levels are found in the Okinawa Trough. Spatial distributions of these metals in surficial sediments indicate that the Yangtze River is the major source for materials deposited in the inner shelf. The results of a six-stage sequential leaching experiment indicate that the fluvial input includes natural (*e.g.*, Al and Fe) and anthropogenic (*e.g.*, Pb) materials. The depletion concentration of these metals in the midshelf sediments reflects the dominance (~70%) of coarse, relict sand, while the enrichments in the inner shelf and the Okinawa Trough sediments are due to the fine grained, organic-rich sediments. The speciation of Mn in the sediments of the Okinawa Trough indicates that its distribution is diagenetically or hydrothermally controlled.

**Keywords:** Heavy metals; Surface sediments; East China Sea; Sequential leaching

## INTRODUCTION

The East China Sea (ECS) is surrounded by the most heavily populated as well as the most rapidly developing regions in the world. With estuarine input from one of the largest rivers in the world, the

---

\*Address for correspondence: 5th FL., No. 2, Jui-Kuang Rd., Taipei, Taiwan. Tel.: 886-2-27948833, Fax: 886-2-27940083, e-mail: hychen@envimac.com.tw

Yangtze River, this marginal sea receives enormous amounts of sediments and associated pollutants from its vast drainage basin. The sediment discharge of the Yangtze River ( $5 \times 10^8 \text{ t yr}^{-1}$ ) accounts for more than 30% of the total output from the Mainland China rivers (Zhao and Yan, 1993). About 40% of the Yangtze River suspended sediments are deposited on the inner shelf of ECS (water depth normally less than 50 m) and the remaining 60% are transported by the coastal current southward along shore (Milliman *et al.*, 1985). Butenko *et al.* (1985) reported that the grain-sizes of the Yangtze River sediments are relatively fine (average size 8.6  $\mu\text{m}$ ). As a result, the inner shelf sediments have equal amounts of silt and clay and very low sand (6%). Due to high specific surface area of fine-grained sediments, particle reactive chemicals transported by the Yangtze River will be enriched in the inner shelf sediments, especially near the mouth of the Yangtze River.

In the midshelf of the ECS (water depth between 50 and 100 m), the sediments are characterized by about 70% sand. This sediment type occupies most of the southern East China Sea shelf (Butenko *et al.*, 1985). It has been suggested that the seafloor beneath the Taiwan warm current, which generally flows along the midshelf, is covered by relict sand without fresh deposition to the sea floor (Milliman *et al.*, 1985).

In contrast to the shallow shelves to the west, the eastern part of the ECS is characterized by steep slope areas along the Okinawa Trough. The sediments consist of clay minerals (> 50%) and shells of organisms (> 40%), and high concentrations of organic carbon have also been found in the Okinawa Trough sediments (Qin *et al.*, 1987; Zhao and Yan, 1994).

This study examines the spatial distributions of some heavy metals in the ECS sediments to find out possible sources of natural and anthropogenic metals. A six-stage sequential leaching technique will be applied to identify the phase variations in different areas of ECS.

## METHODOLOGY

The sediment samples were collected on five cruises aboard R/V *Ocean Researcher I* (OR-293, 456, 460, 493 and 499) using box core sampler.

The midshelf sediment samples were collected on board R/V *Vinogradov* (July–August, 1992) with a stainless steel Van-Veen grab sampler which sampled only the top sediments (< 3 cm). The sampling locations are shown on Figure 1 and the details for the sampling stations are listed in Table I.

Immediately following the recovery of the box cores, subcores (9.4-cm inner diameter) were taken and sectioned. The subsamples and the grab samples were kept frozen until analysis in the laboratory.

The method of Spliethoff and Hemond (1996) was used to determine the loss on ignition (LOI). In brief, about 1 g of sediment sample was weighed into a crucible and combusted at 550°C for 5 h. From the weight loss, LOI as a percentage of the total weight was calculated.

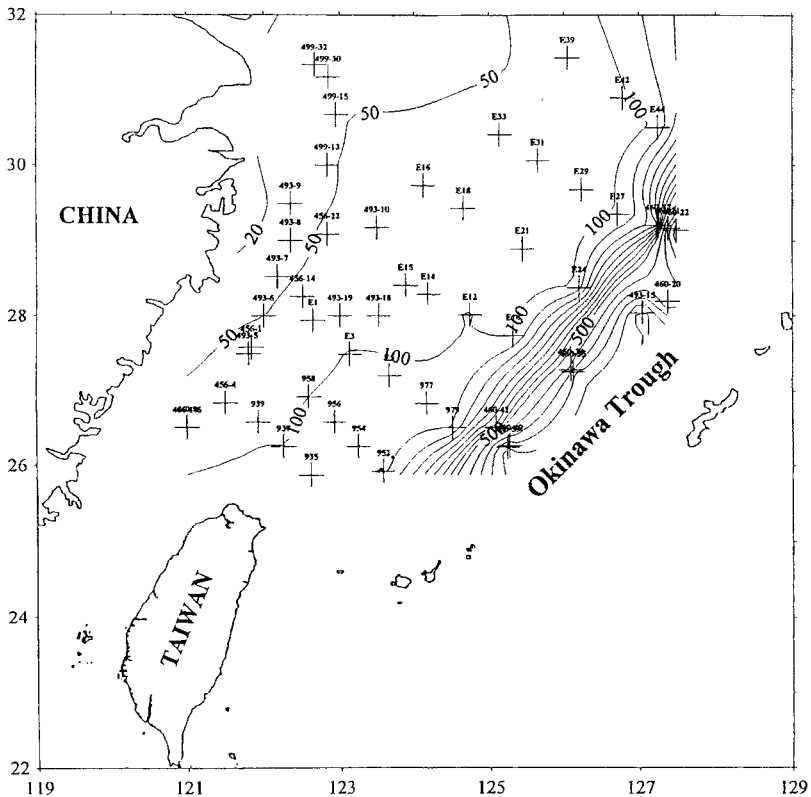


FIGURE 1 East China Sea bathymetric map with location of sampling stations.

TABLE I Station locations and water depths

Station	Longitude (N)	Latitude (E)	Depth (m)	Station	Longitude (N)	Latitude (E)	Depth (m)
456-1	121°00'	26°30'	68	935	122°36.7'	25°52.4'	104
456-4	121°30'	26°50.4'	72	937	122°15'	26°15.1'	100
456-6	121°49.8'	27°35.4'	67	939	121°55.1'	26°35.1'	98
456-14	122°30'	28°15.6'	68	952	123°35'	25°55'	133
456-22	122°49.8'	29°04.8'	59	954	123°15'	26°15.2'	126
460-8	121°00.3'	26°30.4'	68	956	122°55'	26°35.1'	118
460-17	127°15'	29°12'	232	958	122°35'	26°55'	100
460-20	127°22.2'	28°11.4'	586	977	124°09.9'	26°50.1'	129
460-21	127°22.6'	29°09.7'	811	979	124°30.2'	26°30.1'	143
460-22	127°29.4'	29°08.4'	1012	E1	122°38.2'	27°56.4'	73
460-34	126°05.4'	27°16.8'	597	E3	123°07.6'	27°29.4'	103
460-35	126°07.1'	27°15.4'	805	E5	123°39.5'	27°11.7'	110
460-39	125°14.4'	26°14.4'	1000	E14	124°10.6'	28°17.3'	84
460-40	125°15.9'	26°15.6'	811	E15	123°52.7'	28°24.7'	75
460-42	125°04.8'	26°30.4'	415	E12	124°44.1'	28°00.6'	104
490-5	121°48'	27°30'	65	E10	124°18.5'	27°44.4'	100
490-6	122°00'	28°00'	49	E16	124°07.1'	29°43.8'	60
493-7	122°49.1'	28°31.8'	37	E18	124°39.3'	29°24.9'	72
493-8	122°21'	29°00'	32	E21	125°26.2'	28°53.6'	102
493-9	122°21'	29°29.4'	26	E24	126°11.7'	28°22.5'	114
493-10	123°30'	29°10.2'	62	E33	125°07.6'	30°23.8'	66
493-15	127°02.4'	28°02.4'	1072	E31	125°38.8'	30°03.5'	64
493-18	123°31.2'	28°00'	87	E29	126°14.1'	29°41'	90
493-19	123°00'	28°00'	77	E27	126°42.4'	29°20.9'	108
499-13	122°49.8'	30°00'	48	E36	125°18.1'	32°00.1'	51
499-15	122°57'	30°40.2'	49	E39	126°03.5'	31°26'	67
499-30	122°50.9'	31°10.1'	46	E42	126°47.9'	30°53.4'	95
499-32	122°40.1'	31°19.8'	42	E44	127°14.7'	30°30'	110

For the determination of metals, sediment samples of 0.5 g were subjected to total dissolution using mixed acids followed by evaporation (Huh and Chen, 1998). The final condensate was diluted with 2N HNO<sub>3</sub> to bring the total volume to 50 ml for the determination of Cu, Zn, Cd and Pb. The solution was further diluted 10 times for Mn analysis and 100 times for Fe and Al.

A transect of surficial sediment samples (from the inner shelf *via* the midshelf to the Okinawa Trough) was selected to study the partition of metals using a six-stage sequential leaching technique. The principal operationally-defined host components associated with each stage in the sequential scheme are: exchangeable phase (Stage 1), carbonate or surface associations phase (Stage 2), easily reducible or new oxides phase (Stage 3), moderately reducible or aged manganese oxides phase (Stage 4), refractory organic or sulphide phase (Stage 5) and residual

or detrital phase (Stage 6). This procedure has been well documented by Chester *et al.* (1988).

For total digestion samples, Cd and Pb were determined on Hitachi Z-8100 Zeeman effect graphite furnace AAS, and Fe, Al, Mn, Cu and Zn were quantified on a Jobin Yvon JY-24 ICP-AES. The sequential leaching samples were determined using Hitachi Z-8100 flame or graphite AAS. Blanks were processed during each digestion and sequential leaching run to monitor for potential contamination.

## RESULTS AND DISCUSSION

### Spatial Distributions of Surficial Sediments

Figure 2 shows the spatial distributions of LOI and the analyzed metals (Al, Fe, Mn, Pb, Cd, Cu and Zn) in the ECS sediments. Each contour plot includes 56 surficial sediment samples and marks with different color scale.

### LOI

LOI varied between 7~9% near the mouth of the Yangtze River. The values decreased eastward, to 3~4% in the midshelf sediments. The low LOI concentrations were related to the low organic content and the coarse grained sediments (Sternberg *et al.*, 1985). In contrast, LOI was the highest (9~12%) in the Okinawa Trough, which is mainly due to the fine-grained and well-sorted sediments (Hung and Chung, 1994).

### Heavy Metals

In the ECS sediments, the concentrations of Al decreased away from the mouth of the Yangtze River, both southward along shore and eastward offshore. In general, the concentration of Al in sediment is represented as a detrital or background signal, which transmits elements carried in the crystalline matrix of lithogenous minerals (Chester, 1990). For the inner shelf sediments, the Yangtze River contributes large portion of weathering aluminosilicate minerals. Most

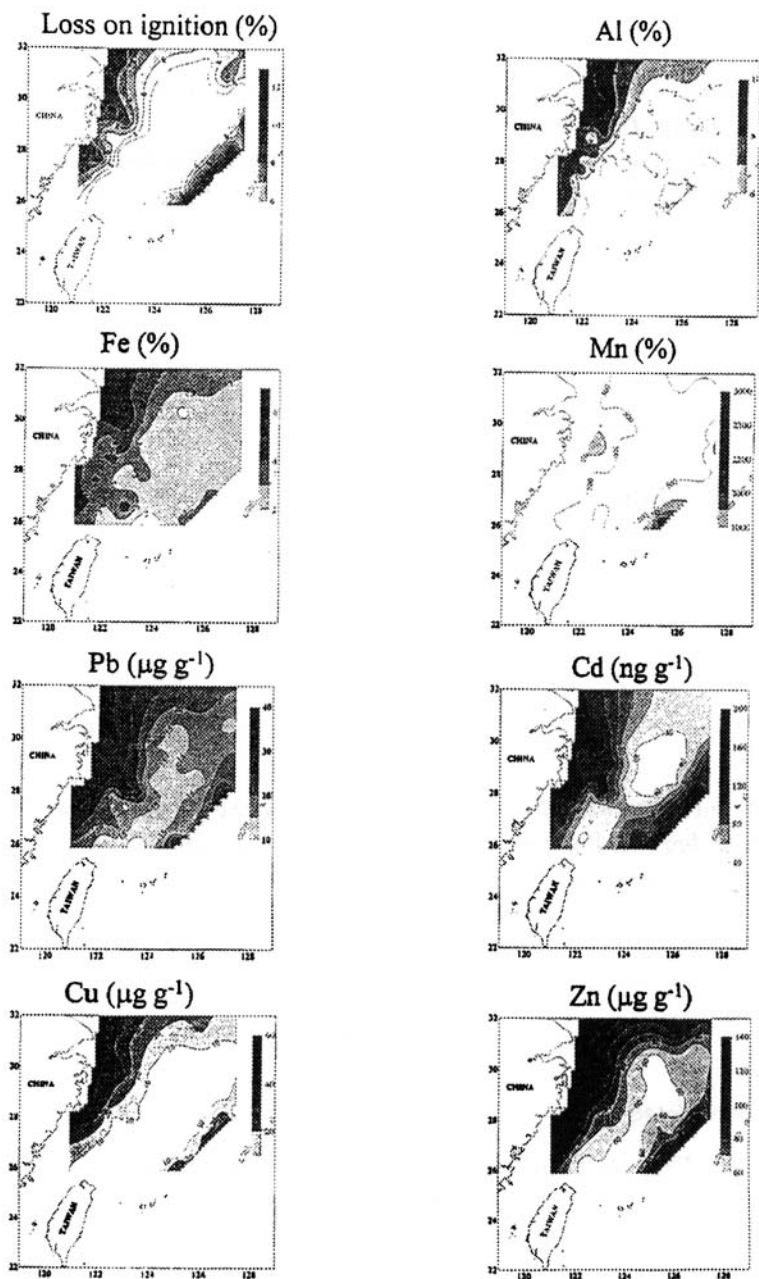


FIGURE 2 Concentration distribution maps of LOI, Al, Fe, Mn, Pb, Cd, Cu and Zn in the surface sediments of the East China Sea.

of these minerals are deposited around the mouth of Yangtze River and, the others are carried southward by the coastal current. In the study area, the concentration distributions of Fe show a similar distribution to Al and both elements have a strong relationship to each other (see below). Therefore, Fe can also be represented as a product of crust weathering in this area.

Like Al and Fe, the spatial distributions of Pb, Cd, Cu and Zn in the inner shelf sediments have a maximum around the mouth of Yangtze River and minimum in the midshelf sediments. This indicates that the Yangtze River is not only a source for the products of crust weathering but also a source for the products of human activities. In the Okinawa Trough sediments, the concentrations increased abruptly which is probably caused by the high organic contents of fine-grained particles.

The concentrations of Mn in the ECS sediments show the different distribution type from the above metals. The maximum concentrations of Mn occurred in the Okinawa Trough and the concentrations in the Trough sediments were about 3 times greater than in the inner shelf sediments. The high concentrations of Mn in the area was probably caused by the diagenetic process or hydrothermal activity (Hsu *et al.*, 1998).

### ***Relationships Among LOI and Metals***

The regression coefficients between LOI and seven metals (Al, Fe, Mn, Pb, Cd, Cu and Zn) are listed in Table II. Overall, strong correlations are apparent between the concentrations of Al and Fe ( $r = 0.53-0.90$ ), Cu and Zn ( $r = 0.71-0.96$ ). This is interpreted to be the result of common sources and enrichment mechanisms for these metals. The former is related to the presence of particular crust-derived weathering sources and the latter pair, Zn-Cu, is due to a combination of biological process and residual source.

### ***Sequential Leaching Experiment***

The results of a six-stage sequential leaching experiment are shown in Figure 3. For Al and Fe, the phase partition patterns show similar distributions in the inner, midshelf and trough sediments. On average,



TABLE II Correlation coefficient ( $r$ ) \* matrix for the studied chemical parameters in the surface sediment samples of three different ECS regions

		Al	Fe	Cu	Zn	Pb	Cd	Mn
LOI	inner <sup>a</sup>	0.29	0.08	0.38	0.20	0.14	0.07	0.49
	middle <sup>b</sup>	0.66	0.69	0.80	0.76	0.61	0.40	0.41
	slope <sup>c</sup>	0.67	0.66	0.94	0.92	0.45	0.71	0.43
Al	inner		0.90	-0.28	-0.13	-0.12	-0.24	0.02
	middle		0.88	0.88	0.89	0.81	0.10	0.64
	slope		0.53	0.57	0.83	0.23	0.50	0.39
Fe	inner			-0.37	-0.30	-0.14	-0.33	0.11
	middle			0.87	0.85	0.84	0.25	0.75
	slope			0.50	0.70	-0.11	0.23	0.65
Cu	inner				0.71	0.70	0.78	0.38
	middle				0.96	0.86	0.50	0.64
	slope				0.84	0.66	0.80	0.34
Zn	inner					0.53	0.64	0.38
	middle					0.85	0.40	0.63
	slope					0.38	0.61	0.43
Pb	inner						0.75	0.59
	middle						0.41	0.62
	slope						0.47	-0.29
Cd	inner							0.46
	middle							0.21
	slope							0.54

\*Correlations are significant at  $p < 0.01$ ; <sup>a</sup>  $n = 11$ ; <sup>b</sup>  $n = 33$ ; <sup>c</sup>  $n = 9$ .




FIGURE 3 Partitioning signatures of the analyzed metals in surface sediments from inner, middle, and outer shelves to Okinawa Trough.

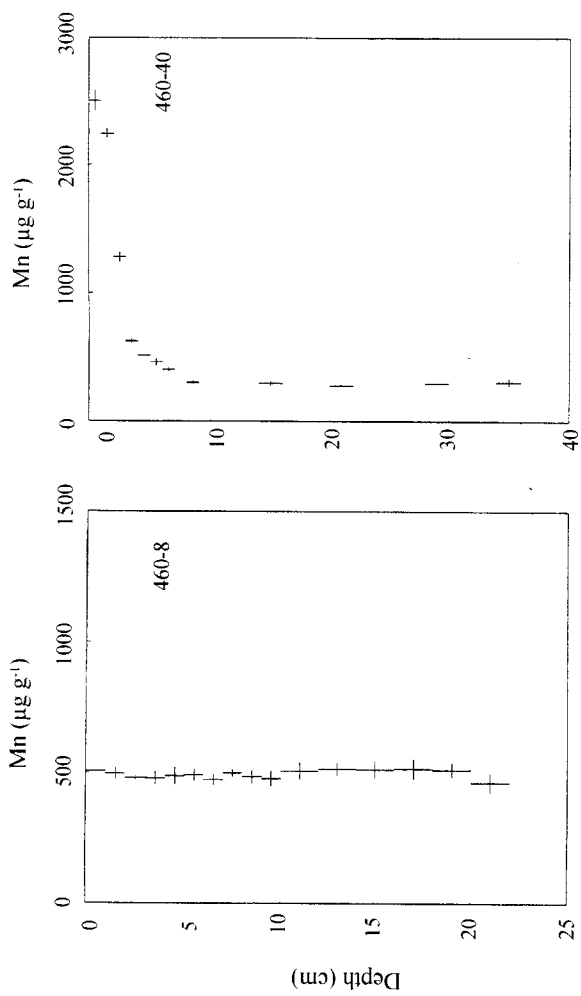


FIGURE 4 Vertical profiles of Mn in the inner shelf (sta. 460-8) and Okinawa Trough (sta. 460-40) sediments.

about 88% of Al and 63% of Fe in the sediments are present in the detrital phase (Stage 6). For both natural metals, the results indicate that the different environments of deposition do not have a significant effect on the compositional distribution.

For Mn, the highest percentage concentration of detrital phase ( $\sim 40\%$ ) has been found in the midshelf sediments and the minimum in the Okinawa Trough ( $\sim 5\%$ ). The concentration value of detrital Mn in the Trough sediment is very close to those in other surface sediments. Therefore, the percentage concentration of detrital Mn is mainly diluted by large portion of new oxides or easily reducible oxides (Stage 3) which accounts for  $\sim 77\%$  of the total Mn. Figure 4 shows a vertical profile of total Mn in the inner shelf (sta. 460-8) and Okinawa Trough (sta. 460-40). The profiles indicate that Mn has a significant enrichment in the Trough surface sediment which is about 10 times greater than the background level. Chester *et al.* (1988) reported a simple model, which is called a Mn trap, to describe this phenomenon in the Mediterranean sediments. In this model, organic carbon is decomposed or oxidized at or near the sediment surface and manganese oxides are used as secondary oxidants during this stage.  $Mn^{2+}$  is then released from the sediment into the interstitial water and diffuses upwards. At the top of the sediment,  $Mn^{2+}$  is consumed by a small amount of oxygen and  $MnO_4$  (the new oxide) is then formed in this reaction. Chester (1990) has classified this process into the diagenetic signal to marine sediments.

For Pb and Cd, the fractions of the detrital phase have a maximum in the midshelf sediment and minimum in the Okinawa Trough sediments. Overall, Pb mainly exists in carbonate, and easily and moderately reducible phases. In the inner shelf sediment, most of the Pb is associated with the oxide-carbonate fraction (Stages 2 and 3). El Ghobary and Latouche (1986) suggested that if large portion of Pb in the sediment associated with Mn-oxides and -carbonates which seems to be the result of an anthropogenic source. The high proportion of easily and moderately reducible phases ( $> 80\%$ ) were found in the Okinawa Trough sediments. This is probably due to the formation of Pb with new Mn-oxides on the Trough. Cd is a labile metal and mainly exists as exchangeable, carbonate and easily reducible phases in the ECS sediments. In the inner shelf and Trough sediment, Cd is enriched in the exchangeable and carbonate phases ( $\sim 50\%$  and  $\sim 85\%$  for the inner

shelf and Okinawa Trough, respectively) because of the fine-grained sediments with high organic carbon content and adsorption area.

Shaw *et al.* (1990) pointed out that Cu is enriched in the sediments by transport with detrital biogenic material, followed by adsorption onto sediments. Due to the high correlation between Cu and Zn, we believe that both metals have a similar fate in the ECS sediments. The Cu and Zn fractionation data in different sediment samples indicate that higher percentages (6–21% for Cu and 7–17% for Zn) of both metals are associated with the organic-sulfide fraction (Stage 5) relative to the other metals (*e.g.*, Al, Fe, Mn, Pb and Cd). In the fine-grained sediment area, the results show that organic and detrital phases account for 60% of Cu and Zn.

## CONCLUSIONS

The spatial distributions of heavy metals show that the Yangtze River is the major source for these metals in the inner shelf sediments. Another high concentration area was found in the Okinawa Trough sediments. In the ECS sediments, the high concentration areas of high heavy metal concentrations coincide with the areas of fine-grained sediments. The enrichments of the analyzed heavy metals are due to the fine-grained sediments with the high surface area per unit mass and organic matter concentrations. In contrast, the low concentrations of heavy metals were found on the middle shelf where the seafloor is covered by about 70% of coarse sand. Therefore, the sediment particle size is a main factor controlling the distribution of metals in the ECS sediments. The strong Al–Fe and Cu–Zn correlations suggest that the metals of each pair have similar sources and transport mechanisms. The different depositional conditions do not have a significant effect of either series.

The results of a six-stage sequential leaching experiment show that Al and Fe primarily exist in the residual phase. Both metals are crust-derived weathering products which are mainly located in lattice-held positions. A high concentration of Mn which is chiefly associated with new oxides was found in the Okinawa Trough sediments. From the results of the phase partition and two vertical profiles of the inner shelf and the Okinawa Trough sediments indicate that is related to the

diagenetic process of Mn under and oxidizing in surface sediments, but reducing underneath. The data for Pb indicate that the anthropogenic input is the main source in the inner shelf sediments. Like Mn, the diagenetic process also plays a key role on the phase partitioning behavior of Pb in the Trough sediments. Cd is a labile metal and enriched in exchangeable and carbonate phases because of the fine-grained sediments with high organic carbon content and adsorption area. Cu and Zn are enriched in the sediments by transport with detrital and biogenic material, followed by adsorption onto sediments.

### **Acknowledgements**

We would like to thank Dr. S.-C. Pai for assistance in setting up the AAS and ICP-AES and Dr. S. Lin for the supply of some ECS midshelf sediment samples. Thanks are also due to Dr. F. J. Lin for suggestions and the Captain and Crew on the R/V *Ocean Research I* for assistance at sea. This work was supported by the National Science Council of R.O.C., Grant NSC 87-2611-M-001-001-K2.

### **References**

- Butenko, J., Milliman, J. D. and Yincan, Y. (1985) Geomorphology, shallow structure, and geological hazards in the East China Sea. *Cont. Shelf Res.*, **4**, 121–141.
- Chester, R. (1990) *Marine Geochemistry*. Unwin Hyman Ltd., London, 698 pp.
- Chester, R., Thomas, A., Lin, F. J., Basaham, A. S. and Jacinto, G. (1988) The solid state speciation of copper in surface water particulates and oceanic sediments. *Mar. Chem.*, **24**, 261–292.
- DeMaster, D. J., McKee, B. A., Nittrouer, C. A., Qian, J. C. and Cheng, G. D. (1985) Rates of sediment accumulation and particle reworking based on radiochemical measurements from continental shelf deposits in the East China Sea. *Cont. Shelf Res.*, **4**, 143–158.
- El Ghobary, H. and Latouche, C. (1986) Distribution of certain metals in lithochemical fractions of sediments from the Arcachon Basin, southwest France: authigenic mineral formation and pollution. *Chem. Geol.*, **54**, 295–309.
- Huh, C. A. and Chen, H. Y. (1998) History of lead pollution recorded in East China Sea sediments. *Mar. Poll. Bull.*, in press.
- Hsu, S. C., Lin, F. J., Jeng, W. L. and Tang, T. Y. (1998) The effect of a cyclonic eddy on the distribution of lithogenic particles in the southern East China Sea. *J. Mar. Res.*, **56**, 813–832.
- Hung, G. W. and Chung, Y. C. (1994) Sedimentation rates on the continental slope off eastern Taiwan. *Mar. Geol.*, **119**, 99–109.
- Milliman, J. D., Shen, H. T., Yang, Z. S. and Meade, R. H. (1985) Transport and deposition of river sediment in the Changjiang estuary and adjacent continental shelf. *Cont. Shelf Res.*, **4**, 37–45.

- Qin, Y. S., Zhao, Y. Y., Chen, L. R. and Zhao, S. L. (1987) *The East China Sea Geology*. Science Publishers, Beijing, 290 pp. (in Chinese).
- Shaw, T. J., Gieskes, J. M. and Jahnke, R. A. (1990) Early diagenesis in differing depositional environments: the response of transition metals in pore water. *Geochim. Cosmochim. Acta*, **54**, 1233–1246.
- Splithoff, H. M. and Hemond, H. F. (1996) History of toxic metal discharge to surface waters of the Aberjona watershed. *Environ. Sci. Technol.*, **30**, 121–128.
- Sternberg, R. W., Larsen, L. H. and Miao, Y. T. (1985) Tidally driven sediment transport on the East China Sea continental shelf. *Cont. Shelf Res.*, **4**, 105–120.
- Zhao, Y. Y. and Yan, M. C. (1994) *The Geochemistry of the Chinese Shallow Sea Sediments*. Science Publishers, Beijing, 203 pp. (in Chinese).
- Zhao, Y. Y. and Yan, M. C. (1993) Geochemical record of the climate effect in sediments of the China Shelf Sea. *Chem. Geol.*, **107**, 267–269.